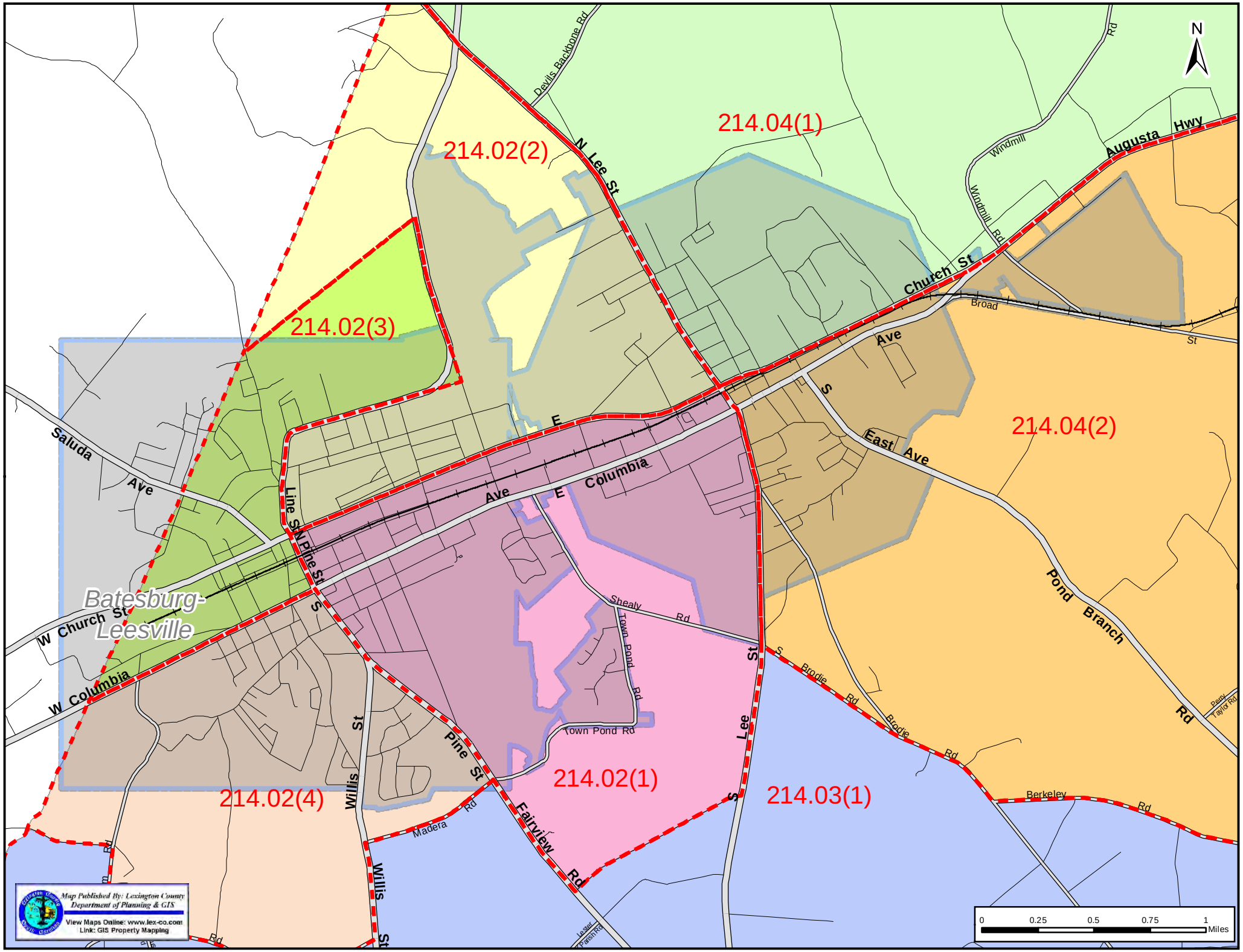
N
214.04(1)
214.02(2)
214.02(3)
214.04(2)
214.02(1)
214.02(4)
214.03(1)
Batesburg-Leesville
Devils Backbone Rd
N Lee St
Windmill
Windmill Rd
Augusta Hwy
Church St
Broad
St
Ave
S
East Ave
E
Columbia
Ave
E
Saluda
Ave
Line St
N Pine St
S
W Church St
W Columbia
Shealy
Rd
Town Pond
Rd
Town Pond Rd
Pond Branch
Rd
S Brodie Rd
Brodie Rd
Berkeley
Rd
Lee St
S
Pine St
Willis St
Madera Rd
Fairview Rd
Willis St
Rd
0
0.25
0.5
0.75
1
Miles
Map Published By: Lexington County Department of Planning & GIS
View Maps Online: www.lex-co.com
Link: GIS Property Mapping

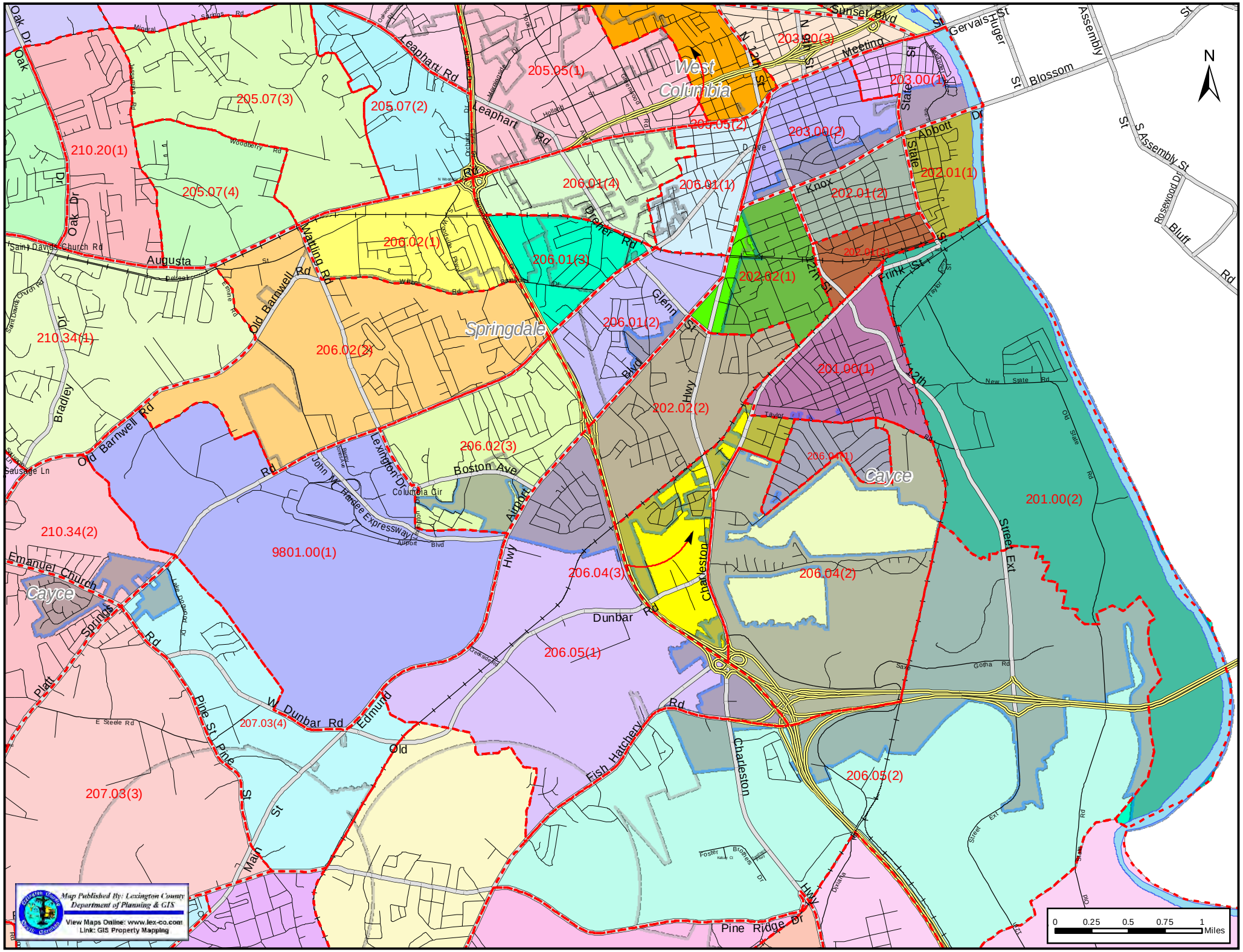
West Columbia
Springdale
Cayce
Augusta
Leaphart Rd
Sunset Blvd
Meeting
Gervais St
Huger St
Blossom St
Assembly St
S Assembly St
Rosewood Dr
Bluff Rd
Oak Dr
Saint Davids Church Rd
Bradley
Old Barnwell Rd
Nathing Rd
Dreher Rd
Glenn St
Knox Abbott
State St
12th St
Frink St
Lexington Dr
John W. Hendee Expressway
Boston Ave
Columbia Cir
Airport Blvd
Emanuel Church
Springs Rd
Platt
Pine St
W Dunbar Rd
Edmund
Old
Dunbar Rd
Charleston Hwy
Fish Hatchery Rd
Pine Ridge Dr
Main St
Street Ext
New State Rd
Taylor
Gotha Rd
Sausage Ln
E Steele Rd
Foster
Bloomers Dr
Ontario
N
0 0.25 0.5 0.75 1 Miles
205.05(1)
205.05(2)
205.07(3)
205.07(2)
205.07(4)
210.20(1)
203.00(3)
203.00(1)
203.00(2)
202.01(1)
202.01(2)
202.01(3)
206.01(4)
206.01(1)
206.02(1)
206.01(3)
202.02(1)
206.01(2)
201.00(1)
202.02(2)
206.02(2)
206.02(3)
206.01(1)
210.34(1)
201.00(2)
210.34(2)
9801.00(1)
206.04(3)
206.04(2)
206.05(1)
207.03(4)
206.05(2)
207.03(3)
Map Published By: Lexington County Department of Planning & GIS
View Maps Online: www.lex-co.com
Link: GIS Property Mapping

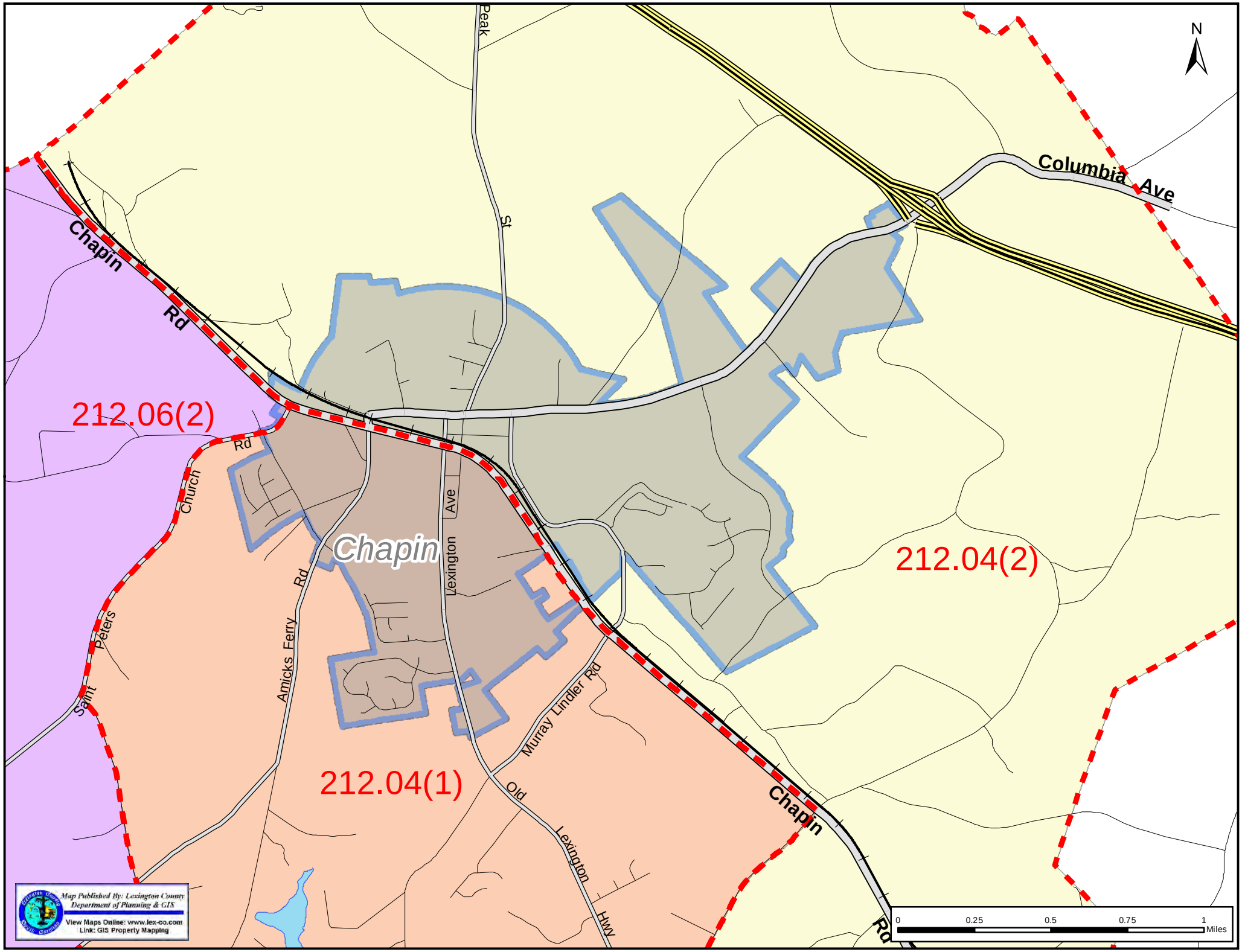
N
Columbia Ave
Chapin Rd
Peak St
212.06(2)
Church Rd
Chapin
Lexington Ave
212.04(2)
Saint Peters Rd
Amicks Ferry Rd
Murray Lindler Rd
212.04(1)
Old Lexington Hwy
Chapin Rd
0 0.25 0.5 0.75 1 Miles
Map Published By: Lexington County Department of Planning & GIS
View Maps Online: www.lex-co.com
Link: GIS Property Mapping

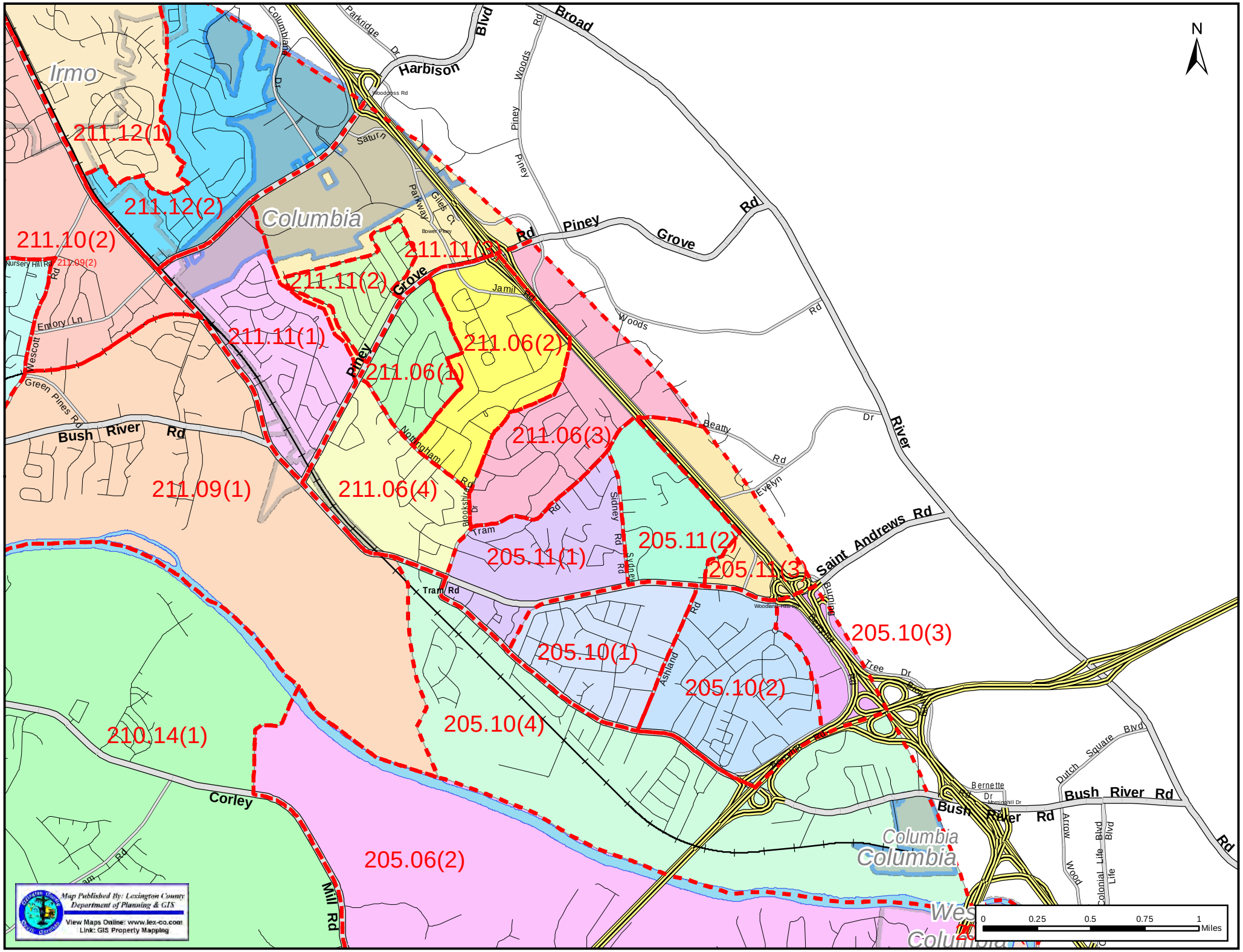
N
Irmo
Columbia
211.12(1)
211.12(2)
211.10(2)
211.09(2)
211.11(3)
211.11(2)
211.11(1)
211.06(2)
211.06(1)
211.06(3)
211.09(1)
211.06(4)
205.11(1)
205.11(2)
205.11(3)
205.10(1)
205.10(2)
205.10(3)
205.10(4)
210.14(1)
205.06(2)
Broad
Harbison
Blvd
Piney Grove Rd
Bush River Rd
Saint Andrews Rd
Tram Rd
Corley
Mill Rd
Nursery Hill Rd
Emory Ln
Wescott
Green Pines Rd
Parkridge Dr
Columbiana Dr
Woodness Rd
Saturn
Parkway
Giles Ct
Bower Pkwy
Jamil Rd
Woods
Beatty Rd
Evelyn
Nottingham Rd
Brookshire Dr
Sidney Rd
Ashland Rd
Tree Dr
Bernette Dr
Dutch Square Blvd
Arrow Wood
Colonial Life Blvd
Columbia
Map Published By: Lexington County Department of Planning & GIS
View Maps Online: www.lex-co.com
Link: GIS Property Mapping
0
0.25
0.5
0.75
1
Miles

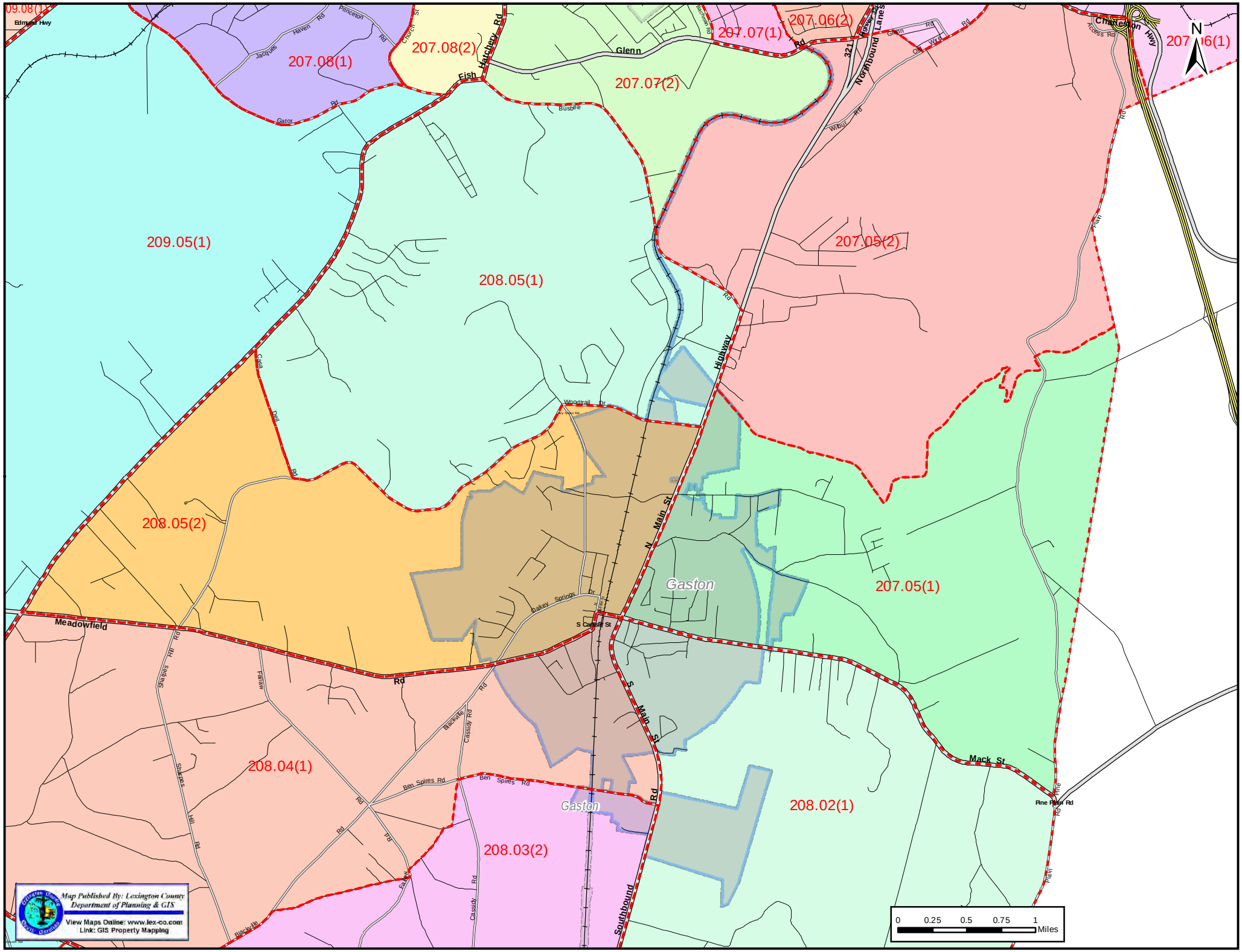
207.08(1)
207.08(2)
207.07(1)
207.06(2)
207.06(1)
207.07(2)
209.05(1)
208.05(1)
207.05(2)
208.05(2)
207.05(1)
208.04(1)
208.03(2)
208.02(1)
Gaston
Gaston
Meadowfield
Glenn
Fish
Hatchery Rd
Northbound Lanes
Highway
N Main St
S Main St
Southbound
Mack St
Charleston Hwy
Bailey Springs Dr
Woodtrail Dr
Ben Spires Rd
Blackville
Cassidy Rd
Fallaw
Spires Hill Rd
Gator Rd
Princeton Rd
Haven Rd
Jacques
Church St
Busbee
Wilbur Rd
Old Wire Rd
Access Rd
Plain
Fine Plain Rd
Dell Rd
Cash
Buchanan Rd
Elmira Hwy
N
0 0.25 0.5 0.75 1 Miles
Map Published By: Lexington County Department of Planning & GIS
View Maps Online: www.lex-co.com
Link: GIS Property Mapping

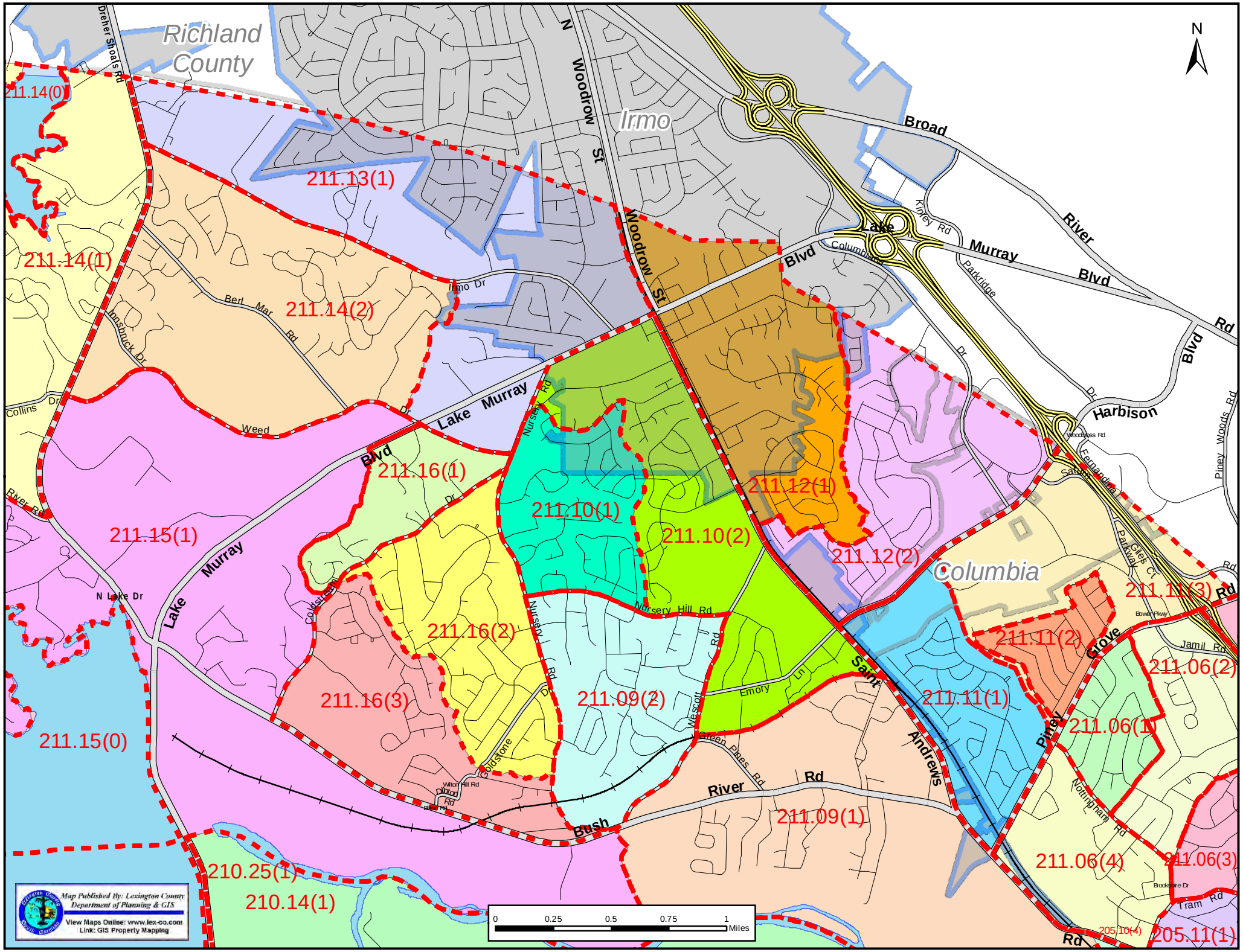
Richland County
Irmo
Columbia
211.14(0)
211.13(1)
211.14(1)
211.14(2)
211.15(1)
211.15(0)
211.16(1)
211.16(2)
211.16(3)
211.10(1)
211.10(2)
211.12(1)
211.12(2)
211.11(1)
211.11(2)
211.11(3)
211.09(1)
211.09(2)
211.06(1)
211.06(2)
211.06(3)
211.06(4)
210.25(1)
210.14(1)
205.10(4)
205.11(1)
Dreher Shoals Rd
N Woodrow St
Woodrow St
Broad River Rd
Murray Blvd
Lake Murray Blvd
Harbison Blvd
Lake Murray
N Lake Dr
Kinney Rd
Columbiana Dr
Parkridge Dr
Irmo Dr
Berl Mar Rd
Innsbruck Dr
Collins Dr
Weed Dr
Nursery Rd
Nursery Hill Rd
Coldstream Dr
Goldstone Rd
Wilton Hill Rd
Dinton Rd
Bush River Rd
Green Pines Rd
Wescott Rd
Emory Ln
Saint Andrews Rd
Pinney Grove Rd
Fernandina Rd
Safety Way
Chief Ct
Parkway
Bower Pkwy
Jamil Rd
Nottingham Rd
Brookshire Dr
Tram Rd
Piney Woods Rd
River Rd
Woodlass Rd
N
0 0.25 0.5 0.75 1 Miles
Map Published By: Lexington County Department of Planning & GIS
View Maps Online: www.lex-co.com
Link: GIS Property Mapping

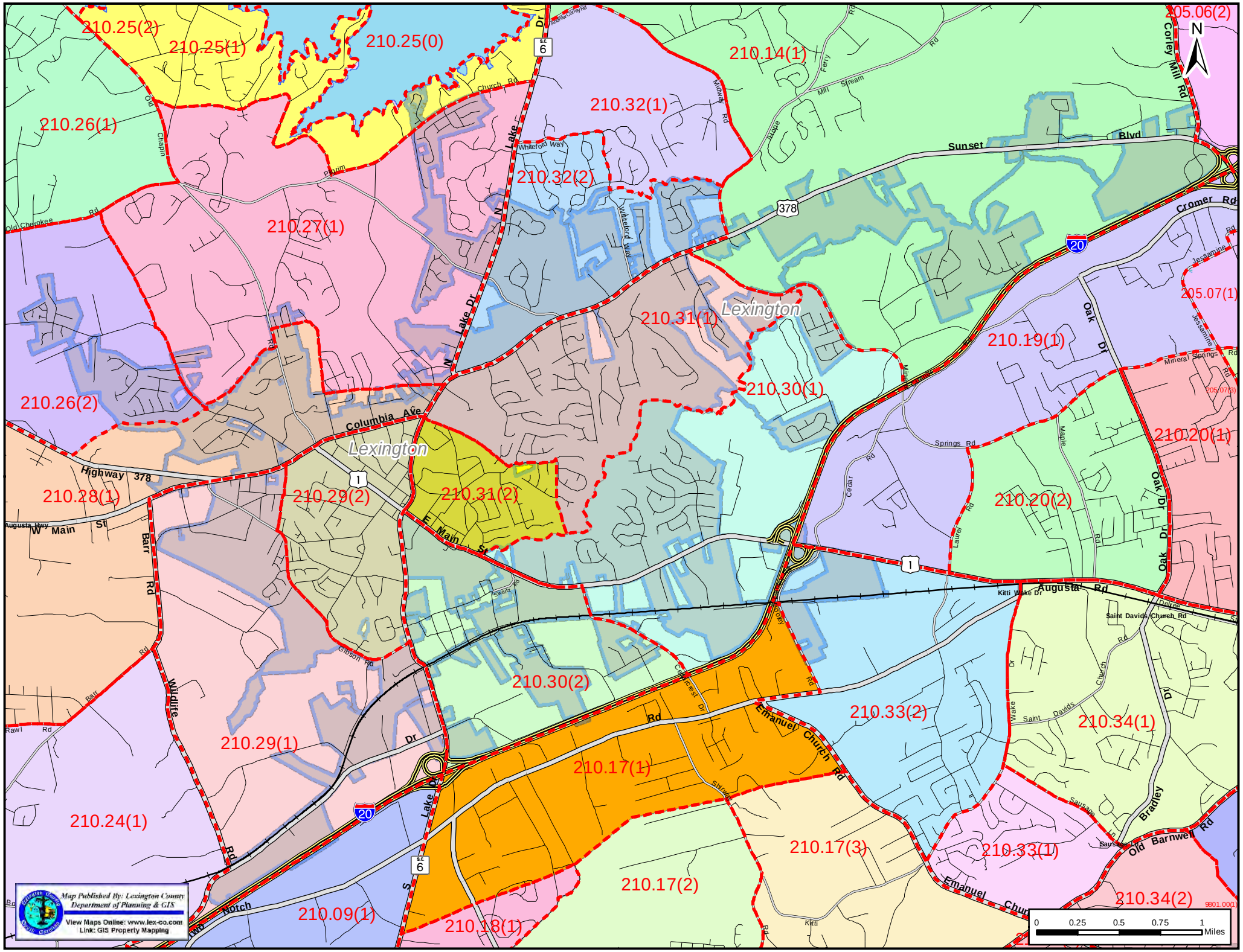
210.25(2)
210.25(1)
210.25(0)
210.26(1)
210.26(2)
210.27(1)
210.14(1)
210.32(1)
210.32(2)
210.31(1)
210.30(1)
210.19(1)
205.06(2)
205.07(1)
210.20(1)
210.20(2)
210.28(1)
210.29(2)
210.31(2)
210.30(2)
210.29(1)
210.33(2)
210.34(1)
210.17(1)
210.24(1)
210.17(3)
210.33(1)
210.17(2)
210.34(2)
210.09(1)
210.18(1)
Lexington
Lexington
Sunset Blvd
Cromer Rd
Corley Mill Rd
Columbia Ave
Highway 378
W Main St
E Main St
Barr Rd
Wildlife Dr
Lake Dr
Oak Dr
Augusta Rd
Emanuel Church Rd
Bradley
Old Barnwell Rd
Norch
Map Published By: Lexington County Department of Planning & GIS
View Maps Online: www.lex-co.com
Link: GIS Property Mapping
0 0.25 0.5 0.75 1 Miles

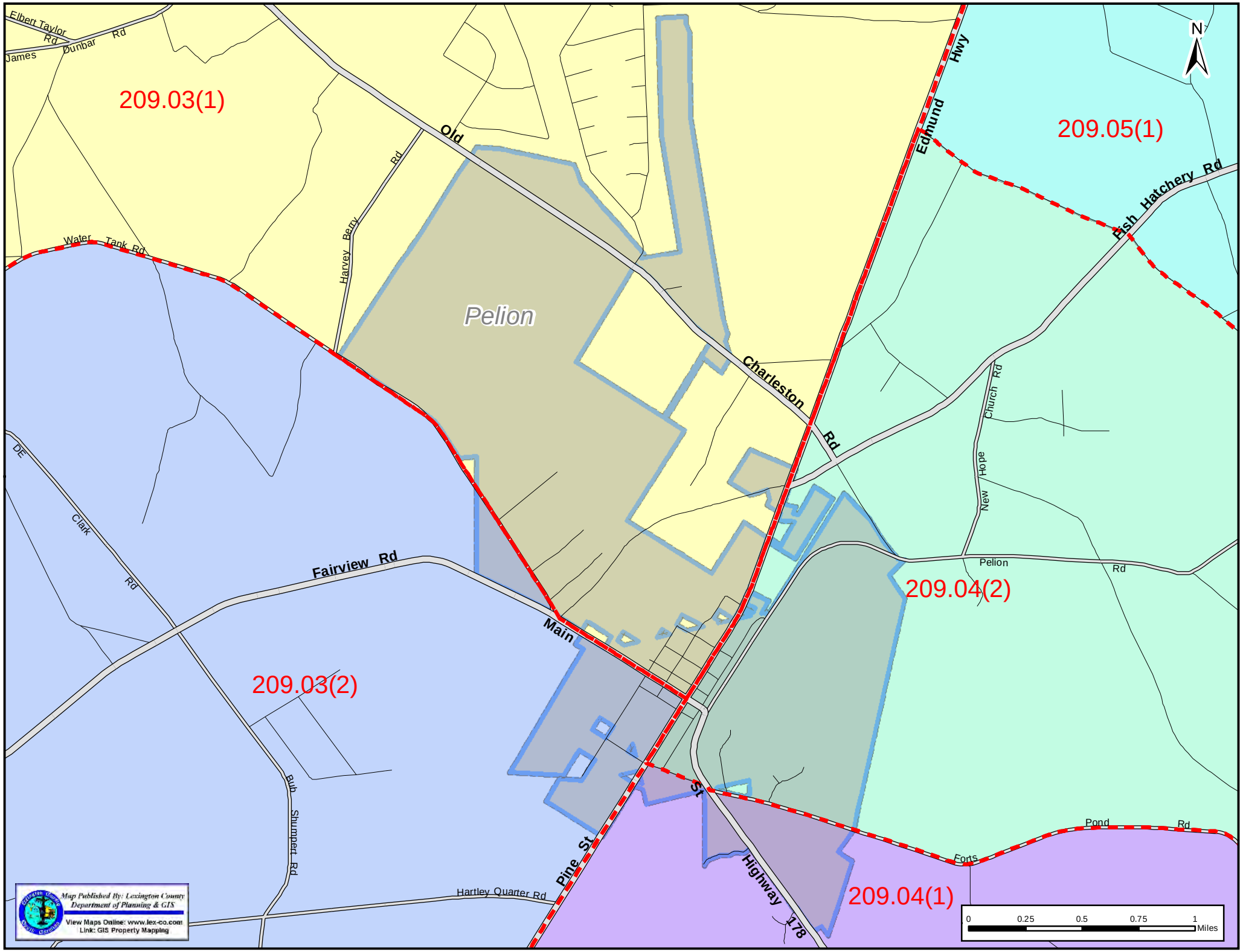
Elbert Taylor Rd
James Dunbar Rd
209.03(1)
Old
Harvey Berry Rd
Water Tank Rd
Pelion
Edmund Hwy
209.05(1)
Fish Hatchery Rd
Charleston Rd
Church Rd
New Hope
Pelion Rd
209.04(2)
DE
Clark Rd
Fairview Rd
Main
209.03(2)
Bub Shumpert Rd
Pine St
St
Highway 178
Hartley Quarter Rd
Forts Pond Rd
209.04(1)
N
0 0.25 0.5 0.75 1 Miles
Map Published By: Lexington County Department of Planning & GIS
View Maps Online: www.lex-co.com
Link: GIS Property Mapping

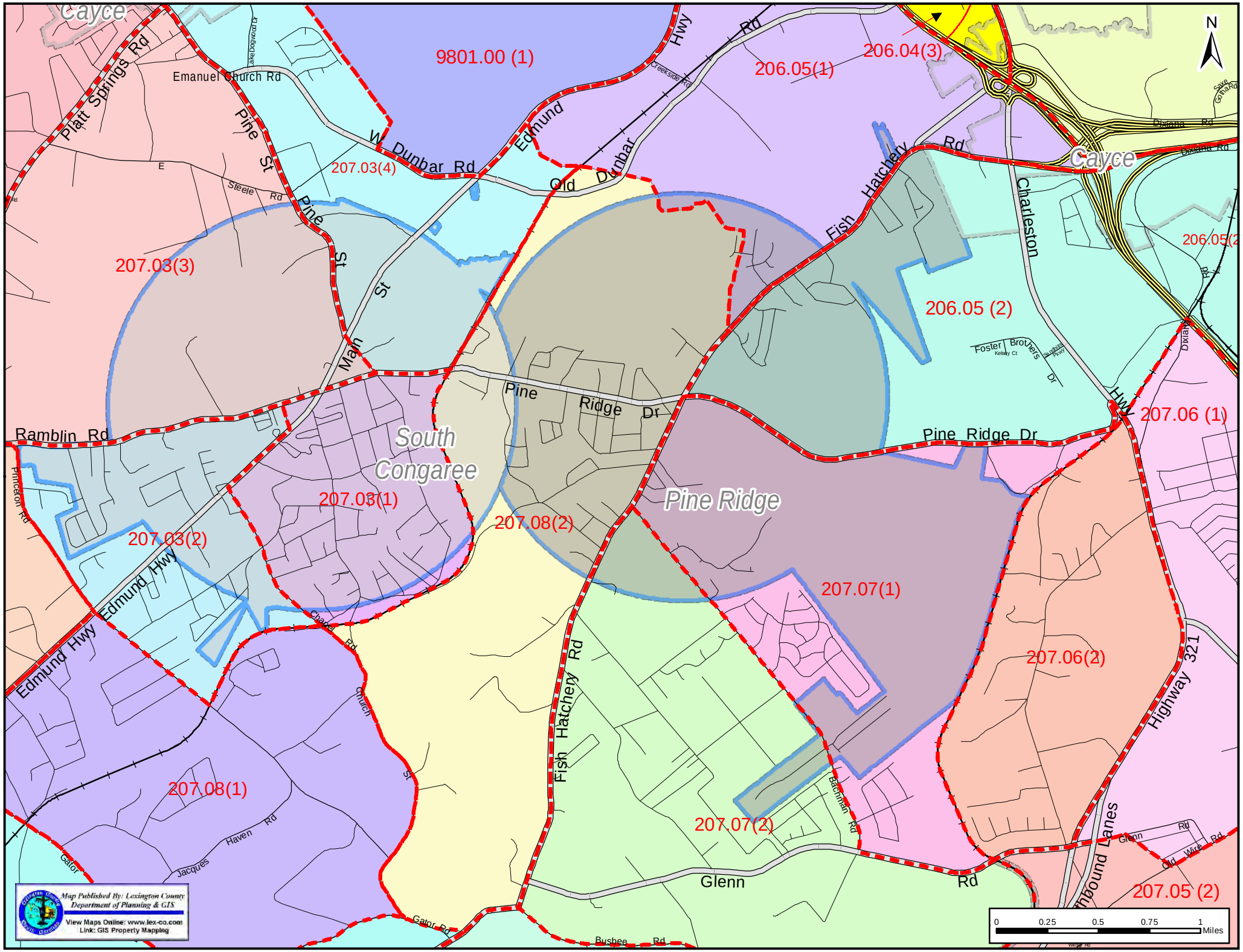
Cayce
Platt Springs Rd
Emanuel Church Rd
Lakedogwood Dr
9801.00 (1)
Edmund Hwy
Creekside Rd
206.05(1)
206.04(3)
N
Pine St
W. Dunbar Rd
Old Dunbar Rd
Fish Hatchery Rd
Charleston Hwy
Dixiana Rd
Dixiana Rd
Cayce
Steele Rd
207.03(4)
207.03(3)
Main St
Foster Brothers Dr
Kelsey Ct
Sugarloaf Pkwy
206.05 (2)
Pine Ridge Dr
Ramblin Rd
South Congaree
Pine Ridge
207.06 (1)
Princeton Rd
207.03(1)
207.08(2)
207.03(2)
Edmund Hwy
Chapel Rd
207.07(1)
207.06(2)
Highway 321
Church St
Fish Hatchery Rd
207.08(1)
Haven Rd
Jacques
Gator
Bachman Rd
207.07(2)
Glenn Rd
Outbound Lanes
Old Wire Rd
207.05 (2)
Gator Rd
Bushee Rd
Map Published By: Lexington County Department of Planning & GIS
View Maps Online: www.lex-co.com
Link: GIS Property Mapping
0 0.25 0.5 0.75 1 Miles

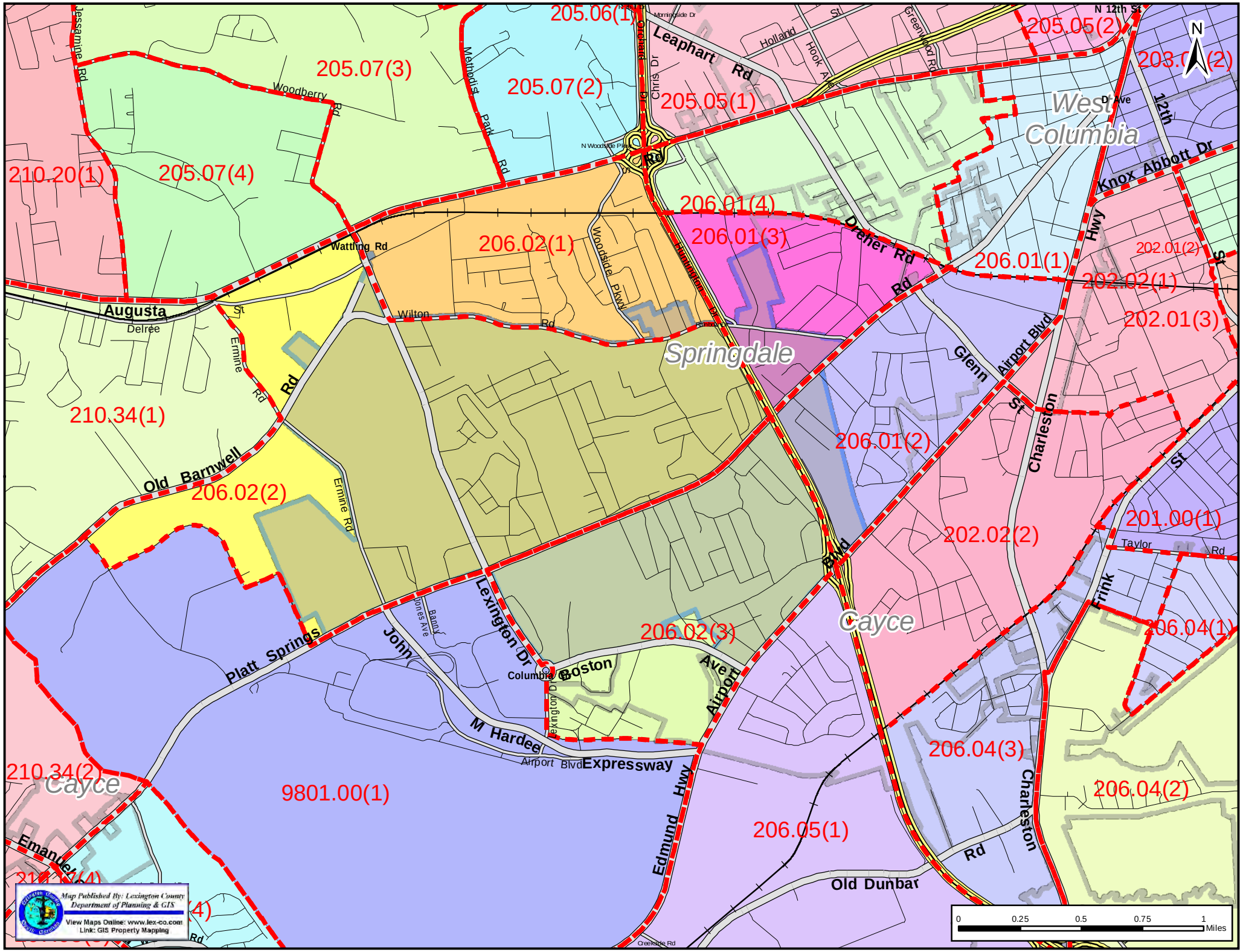
N
West Columbia
Springdale
Cayce
Cayce
205.06(1)
205.07(3)
205.07(2)
205.05(1)
205.05(2)
203.01(2)
210.20(1)
205.07(4)
206.01(4)
206.01(3)
206.02(1)
206.01(1)
202.01(2)
202.02(1)
202.01(3)
210.34(1)
206.01(2)
206.02(2)
202.02(2)
201.00(1)
206.02(3)
206.04(1)
206.04(3)
206.04(2)
210.34(2)
9801.00(1)
206.05(1)
Leaphart Rd
Dreher Rd
Knox Abbott Dr
Wattling Rd
Augusta
Old Barnwell Rd
Platt Springs
Lexington Dr
Boston Ave
Airport Blvd
M Hardee Expressway
Edmund Hwy
Old Dunbar Rd
Charleston St
Glenn St
Frink St
12th St
Emanuel
Woodberry Rd
Methodist Park Rd
Chris Dr
Holland St
Hook Ave
Greenwood Rd
N 12th St
Morningside Dr
N Woodside Park
Woodside Pkwy
Wilton Rd
Ermine Rd
Delree
Jessamine Rd
Taylor Rd
Greekside Rd
Map Published By: Lexington County Department of Planning & GIS
View Maps Online: www.lex-co.com
Link: GIS Property Mapping
0 0.25 0.5 0.75 1 Miles

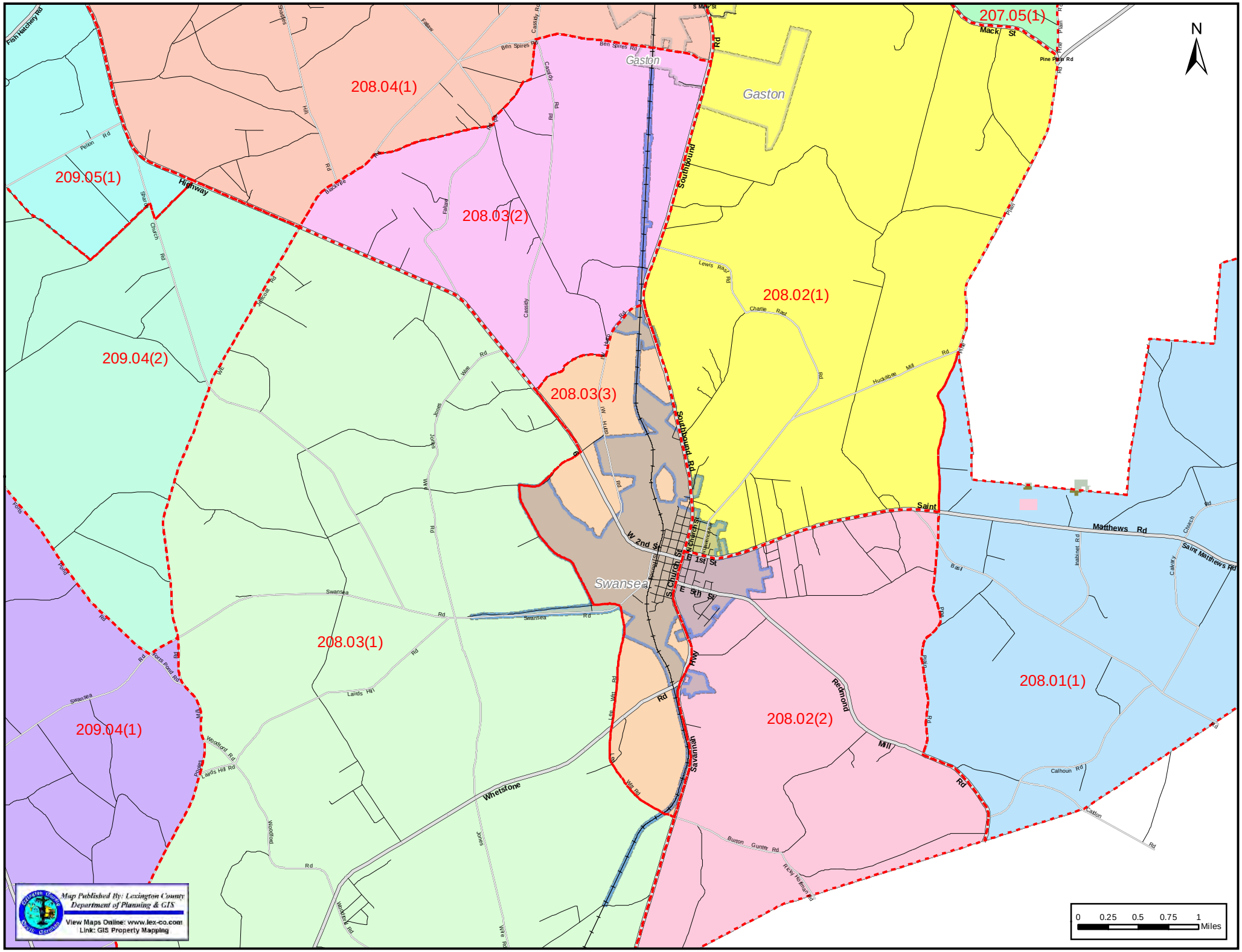
207.05(1)
208.04(1)
209.05(1)
208.03(2)
208.02(1)
209.04(2)
208.03(3)
208.03(1)
208.01(1)
208.02(2)
209.04(1)
Gaston
Gaston
Swansea
Highway
Southbound Rd
Saint Matthews Rd
Matthews Rd
Redmond Mill Rd
Whetstone
Swansea Rd
W 2nd St
W 1st St
E 5th St
S Church St
N
0 0.25 0.5 0.75 1 Miles
Map Published By: Lexington County Department of Planning & GIS
View Maps Online: www.lex-co.com
Link: GIS Property Mapping

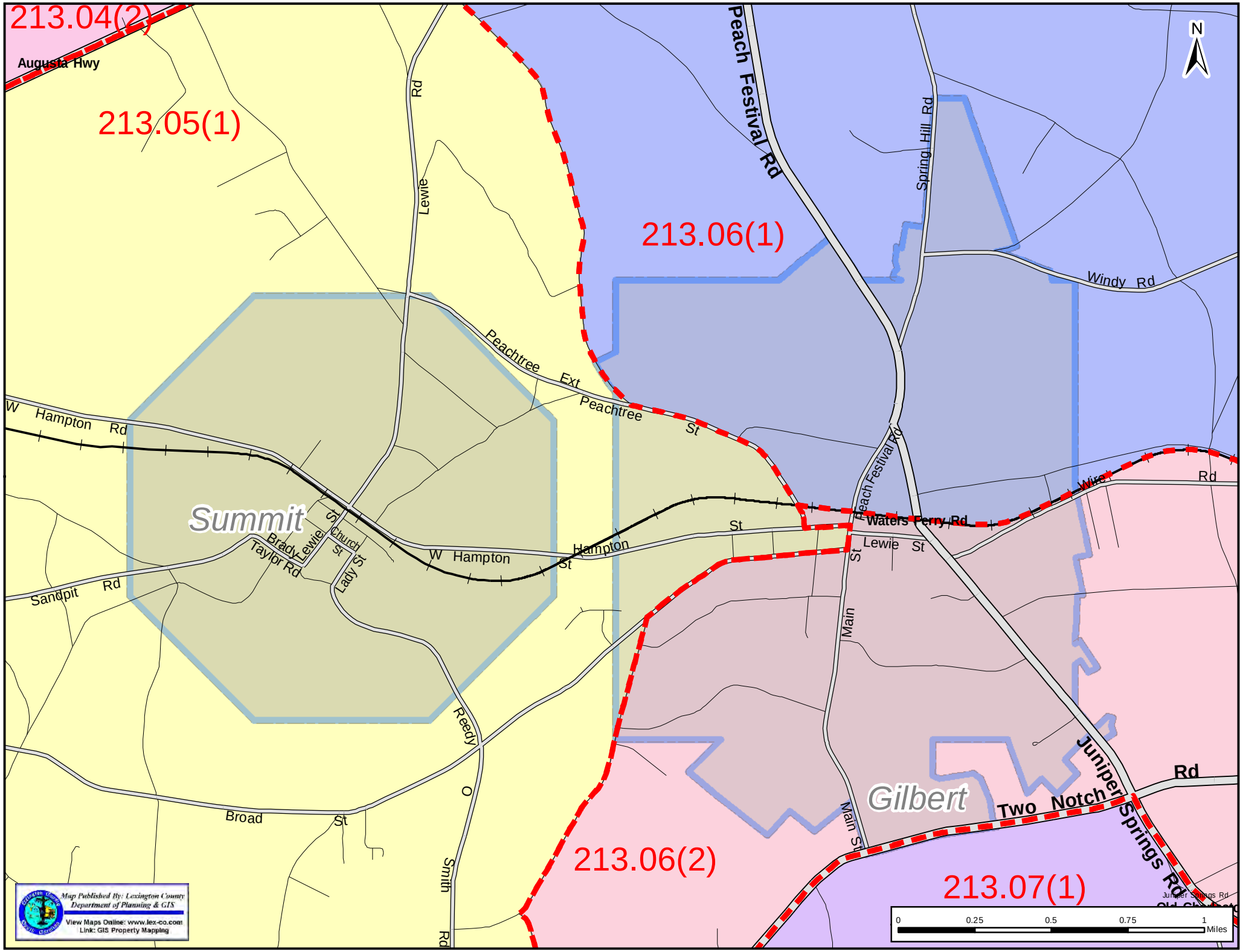
213.04(2)
Augusta Hwy
213.05(1)
213.06(1)
213.06(2)
213.07(1)
Summit
Gilbert
Peach Festival Rd
Spring Hill Rd
Windy Rd
Peachtree Ext
Peachtree St
W Hampton Rd
W Hampton St
Hampton St
Lewie St
Church St
Brady St
Taylor Rd
Lady St
Sandpit Rd
Reedy
Broad St
Smith Rd
Main St
Waters Ferry Rd
Wire Rd
Two Notch Rd
Juniper Springs Rd
N
Map Published By: Lexington County Department of Planning & GIS
View Maps Online: www.lex-co.com
Link: GIS Property Mapping
0
0.25
0.5
0.75
1
Miles

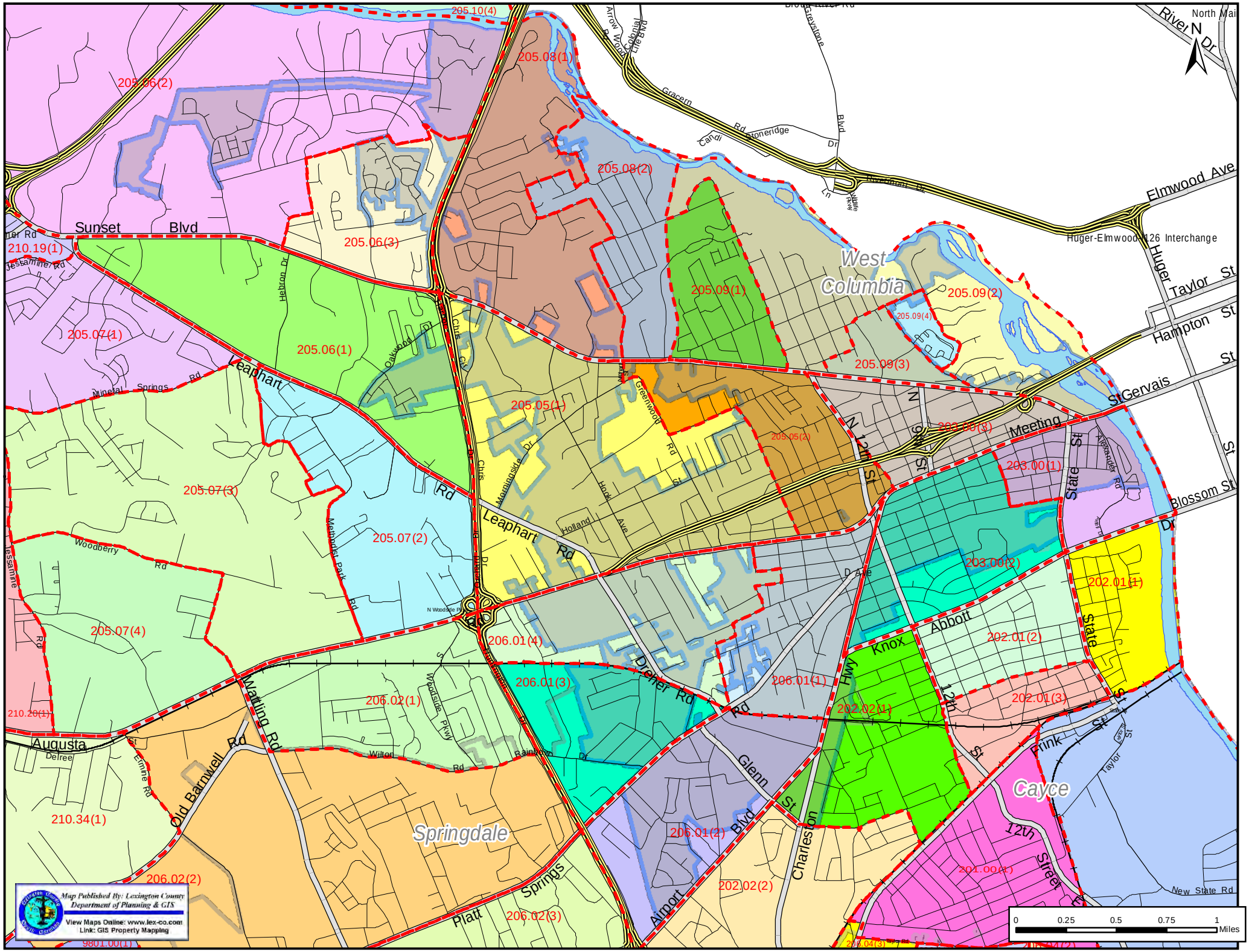
North
N
Sunset Blvd
Elmwood Ave
Huger-Elmwood/126 Interchange
Huger St
Taylor St
Hampton St
St Gervais St
Meeting St
Blossom St
State St
West Columbia
Cayce
Springdale
Leaphart Rd
Dreher Rd
Knox Abbott
Augusta St
Old Barnwell Rd
Matling Rd
Platt Springs Rd
Airport Blvd
Glenn St
Charleston St
12th Street Ext
Frink St
New State Rd
Gracern Rd
Stoneridge Dr
Greenwood Rd
Hebron Dr
Oakwood Dr
Chris City Dr
Morningside Dr
Holland Ave
Methodist Park Rd
Woodberry Rd
Jessamine Rd
Mineral Springs Rd
Wilton Rd
Woodside Pkwy
Rainbow Dr
Emmie Rd
Delree
Alexander Rd
Taylor St
205.10(4)
205.08(1)
205.06(2)
205.08(2)
205.06(3)
210.19(1)
205.09(1)
205.09(2)
205.09(4)
205.09(3)
205.07(1)
205.06(1)
205.05(1)
205.05(2)
203.00(3)
203.00(1)
205.07(3)
205.07(2)
203.00(2)
202.01(1)
205.07(4)
206.01(4)
202.01(2)
206.01(3)
206.01(1)
202.01(3)
202.02(1)
206.02(1)
210.20(1)
210.34(1)
206.01(2)
202.02(2)
206.02(2)
206.02(3)
201.00(1)
9801.00(1)
202.04(3)
0 0.25 0.5 0.75 1 Miles
Map Published By: Lexington County Department of Planning & GIS
View Maps Online: www.lex-co.com
Link: GIS Property Mapping